

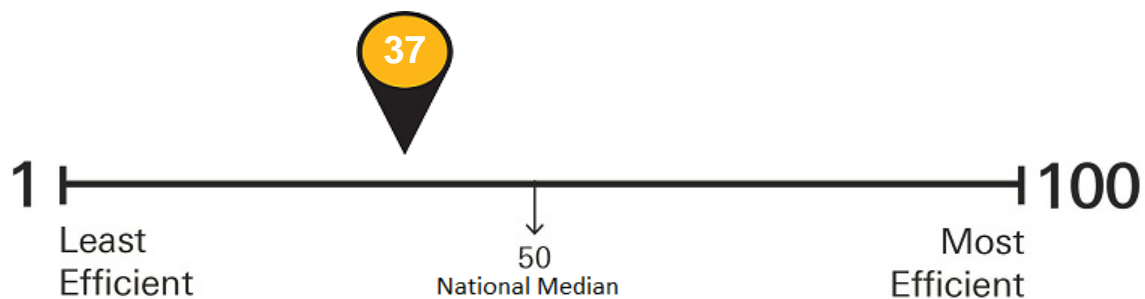


# ENERGY STAR<sup>®</sup> Energy Performance Scorecard

**37**  
out of 100

## Town House

For Year Ending	June 30, 2020
Property Address	179 Westchester Ave Pound Ridge, New York 10576
Primary Function	Office
Gross Floor Area (ft <sup>2</sup> )	6,420
Year built	1900
Energy Use per sq. ft.*	105.6 kBtu



### What is the ENERGY STAR Score?

The ENERGY STAR score rates commercial building's energy performance relative to similar buildings nationwide. Expressed as a number on a simple 1-100 scale, the score rates performance on a percentile basis: a building with a score of 50 performs better than 50% of its peers. Higher scores mean better energy efficiency, resulting in less energy use and fewer greenhouse gas emissions. If a 1-100 score for a specific building type has not been developed, Site Energy Use Intensity (EUI) will be displayed on this scorecard.

### Learn more at:

[energystar.gov/scorecard](http://energystar.gov/scorecard)

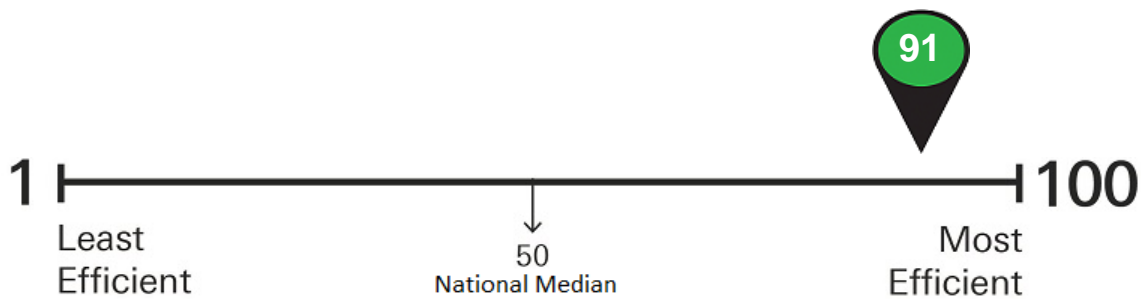
\*Site energy use

# ENERGY STAR<sup>®</sup> Energy Performance Scorecard

**91**  
out of 100

## Highway Sm Gar

For Year Ending	June 30, 2020
Property Address	290 Old Stone Hill Rd Pound Ridge, New York 10576
Primary Function	Office
Gross Floor Area (ft <sup>2</sup> )	2,995
Year built	1940
Energy Use per sq. ft.*	50.9 kBtu



### What is the ENERGY STAR Score?

The ENERGY STAR score rates commercial building's energy performance relative to similar buildings nationwide. Expressed as a number on a simple 1-100 scale, the score rates performance on a percentile basis: a building with a score of 50 performs better than 50% of its peers. Higher scores mean better energy efficiency, resulting in less energy use and fewer greenhouse gas emissions. If a 1-100 score for a specific building type has not been developed, Site Energy Use Intensity (EUI) will be displayed on this scorecard.

### Learn more at:

[energystar.gov/scorecard](http://energystar.gov/scorecard)

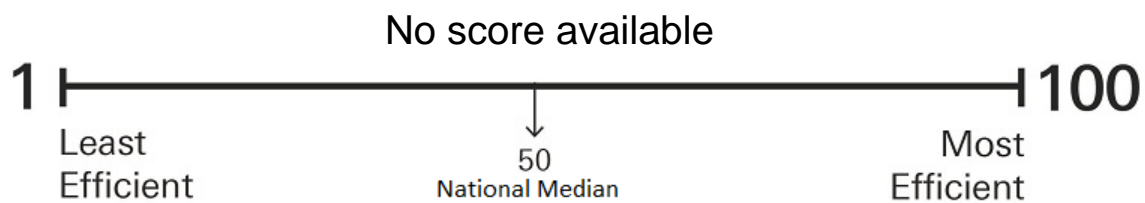
\*Site energy use

# ENERGY STAR<sup>®</sup> Energy Performance Scorecard

**18.2**  
**kBtu per**  
**square foot\***

## Highway Lg Gar

For Year Ending	June 30, 2020
Property Address	290 Old Stone Hill Rd Pound Ridge, New York 10576
Primary Function	Repair Services (Vehicle, Shoe, Locksmith, etc.)
Gross Floor Area (ft <sup>2</sup> )	6,650
Year built	1960
Energy Use per sq. ft.*	18.2 kBtu



### What is the ENERGY STAR Score?

The ENERGY STAR score rates commercial building's energy performance relative to similar buildings nationwide. Expressed as a number on a simple 1-100 scale, the score rates performance on a percentile basis: a building with a score of 50 performs better than 50% of its peers. Higher scores mean better energy efficiency, resulting in less energy use and fewer greenhouse gas emissions. If a 1-100 score for a specific building type has not been developed, Site Energy Use Intensity (EUI) will be displayed on this scorecard.

### Learn more at:

[energystar.gov/scorecard](https://energystar.gov/scorecard)

\*Site energy use

